
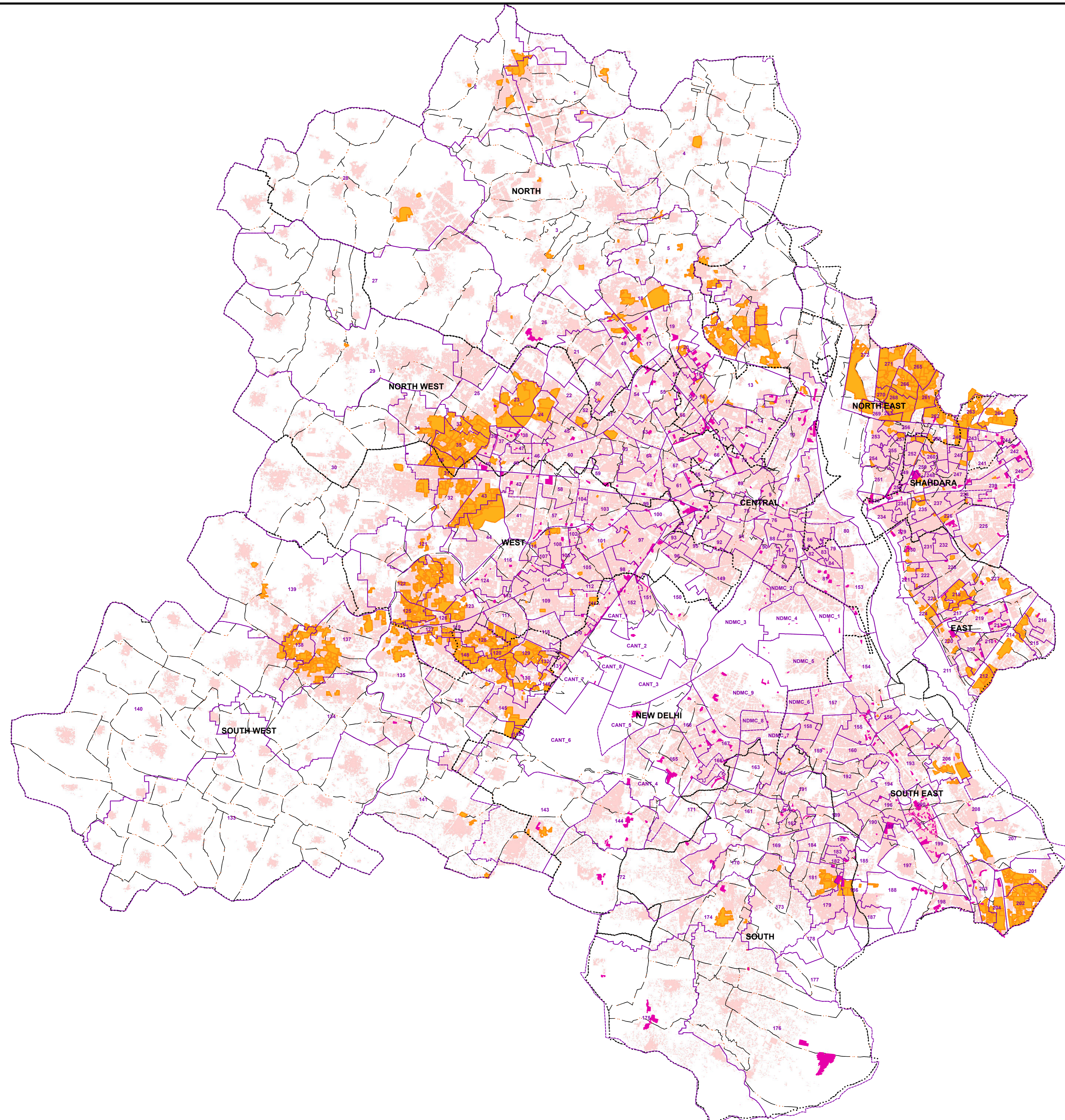








Spread of Vulnerable Population



RESTRICTED
 FOR DEPARTMENTAL USE ONLY
 NOT FOR EXPORT



Legend

-  MCD Ward Boundary
-  District Boundary
-  SlumBoundary
-  Unauthorised Colonies
-  VillageBoundaryMasavi
-  Building Footprints

Disclaimer :-
 Reproduction in whole or part by any means is prohibited without the written permission of Geospatial Delhi Ltd. A Govt. of NCT of Delhi Company.
 Data Source: DSSDI Project
 Map Provided By: Geospatial Delhi Limited

Disclaimer :-
 All boundaries are tentative and under the process of validation by concern dept.

